















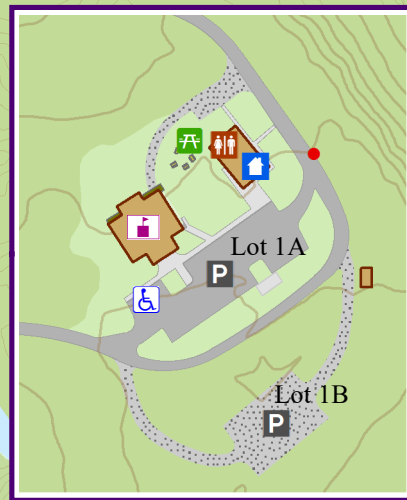
Flag Ponds Nature Park

1525 Flag Ponds Parkway
Lusby, Maryland
410-586-1477

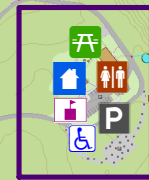
<http://www.CalvertCountyMD.gov/FlagPonds>

Division of Natural Resources
Department of Parks & Recreation
Calvert County Government

-  Beach (No lifeguards are on duty.)
-  Restroom
-  Picnic
-  Visitor Center
-  Parking
-  Education Center
-  Path
-  Duncan's Pond - 0.4 mile
-  North Loop - 0.6 mile
-  North Ridge - 1.0 mile
-  South Ridge - 0.8 mile
-  Natural Heritage Area (Restricted Beach Use)



Inset



See Inset



This map was developed by the Calvert County Department of Technology Services GIS group. The data represented here are maintained to the best of the ability of the Calvert County Government. Users assume any and all risks associated with decisions based on this data.

